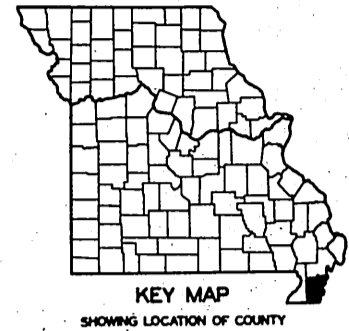
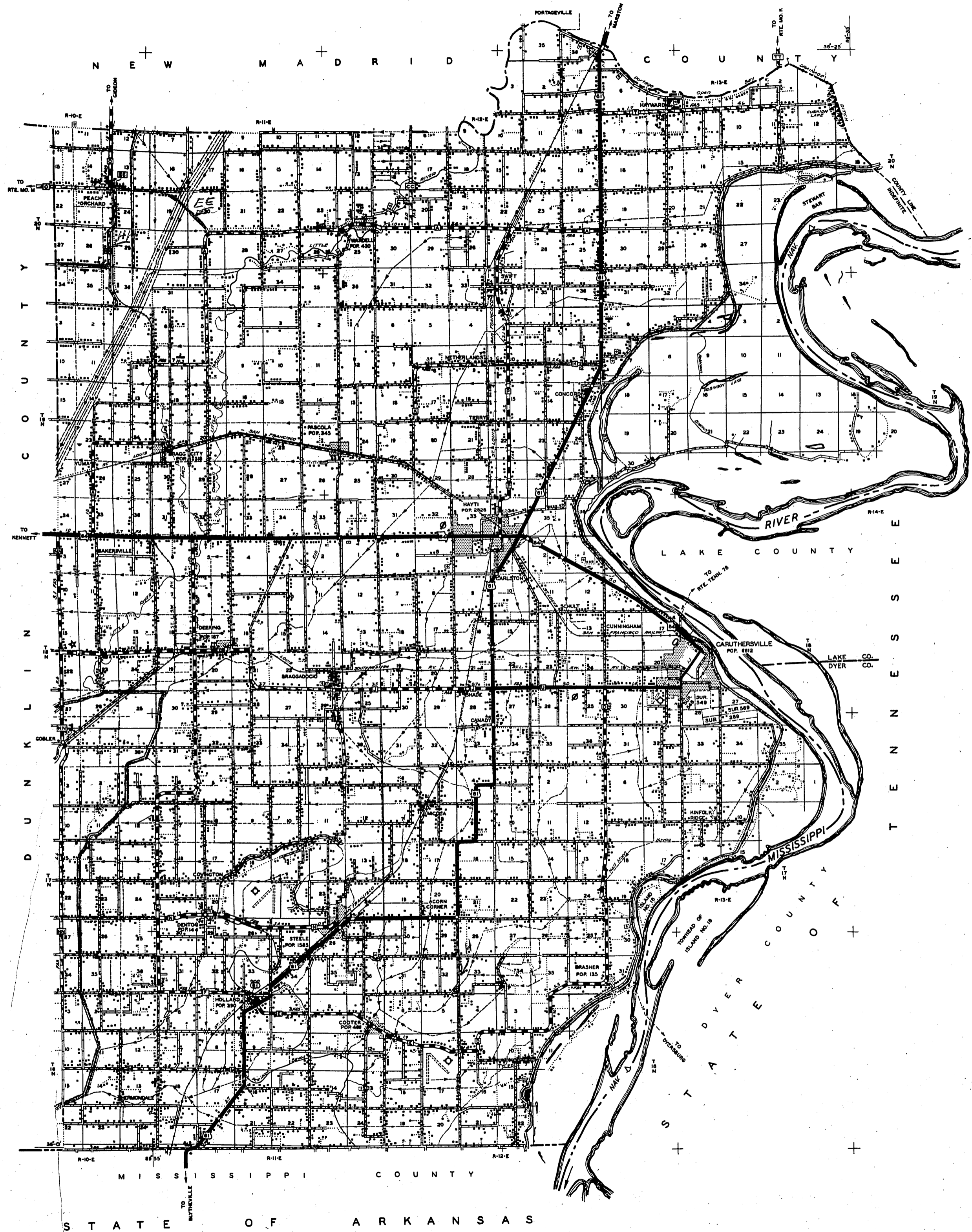


STATE HIGHWAYS AND COUNTY AID ROADS CORRECTED TO JANUARY 1, 1949

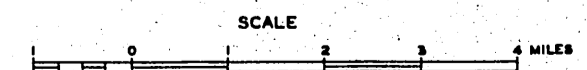


LEGEND

- Private Road
- Unimproved Road
- Graded and Drained Road
- Soil Surfaced Road
- Granular Surfaced Road
- Blumington Road - Low Type
- Paved Road
- Divided Pavement
- U.S. Numbered Highway
- State Numbered Highway
- State Lettered Highway
- Designation of Road when Built
- Federal Aid Highway System
- Federal Aid Secondary Highway System
- Traffic Circle
- Closer Leaf
- Railroad - Single Operating Company
- Railroads Adjacent - Separately Operated
- Electric Interurban or Suburban Railroad
- Railroad Station
- Railroad Grade Crossing
- Railroad Above
- Railroad Below
- Railroad Tunnel
- Air Route
- Military Field
- Commercial or Municipal Field
- Landing Area or Strip
- Array Beacon Light
- Points between which Distances are Measured
- Operated Ship and Barge Lines
- Dock, Pier or Landing
- Ferry, Trip-Tall-Fire
- Navigable Stream
- Head of Navigation
- Dam
- Dam - With Lock
- Dam - With Road
- Wide Stream
- Narrow Stream
- Intermittent Stream
- Drainage Ditch
- Marsh or Swamp Land
- Reservoir, Pond or Lake
- Reservoir with Dam
- Levee or Dike
- Levee or Dike with Road
- Ford
- Paved Ford or Low Water Bridge
- Highway Bridge (Heavy Soil Sign or over)
- Small Bridges Closely Spaced
- Bridge - Long River Crossing
- Drawbridge
- Suspension Bridge
- Arch Bridge
- Truss Bridge (Steel, w. wood)
- State Line
- County Line
- Civil Township Line
- Congressional Township Line
- Section Line
- Land Grant Survey Line
- City, Town and Village Limits
- Unincorporated Urban Compact Limits
- Park or Reservation Boundary
- Some Site
- Small Park
- Picnic Ground
- Playground, Ball Field, etc.
- Swimming Beach or Pool
- Tourist Camp
- Fish Hatchery
- Bird Sanctuary
- Game Preserve
- Golf Ground or Country Club
- Foreground or Race Course
- Camp or Lodge
- Farm Unit
- Dwelling Other than Farm
- Dwelling Closely Spaced
- Combined Dwelling and Business
- Seasonal Dwelling
- Seasonal Dwelling Closely Spaced
- Hospital or Inn
- Church or Other Religious Institution
- Cemetery
- Church with Cemetery Adjacent
- Store or Small Business
- Factory or Industrial Plant
- Samuel - Stationary
- Man, Shaft, Drill or Quarry
- Narrows
- Schoolhouse
- Consolidated or Large School
- Post Office
- Town or Community Hall
- Meat Cultural Features Closely Spaced
- County Farm
- Transmission Line
- Radio Station
- Forest Ranger Station
- Observation Tower
- Highway Garage
- State Highway Patrol Station
- State Capitol
- County Seat
- Other Cities and Villages

GENERAL HIGHWAY MAP PEMISCOT COUNTY MISSOURI

PREPARED BY THE
HIGHWAY PLANNING DEPARTMENT
MISSOURI STATE HIGHWAY DEPARTMENT
IN COOPERATION WITH THE
PUBLIC ROADS ADMINISTRATION
FEDERAL WORKS AGENCY



1948