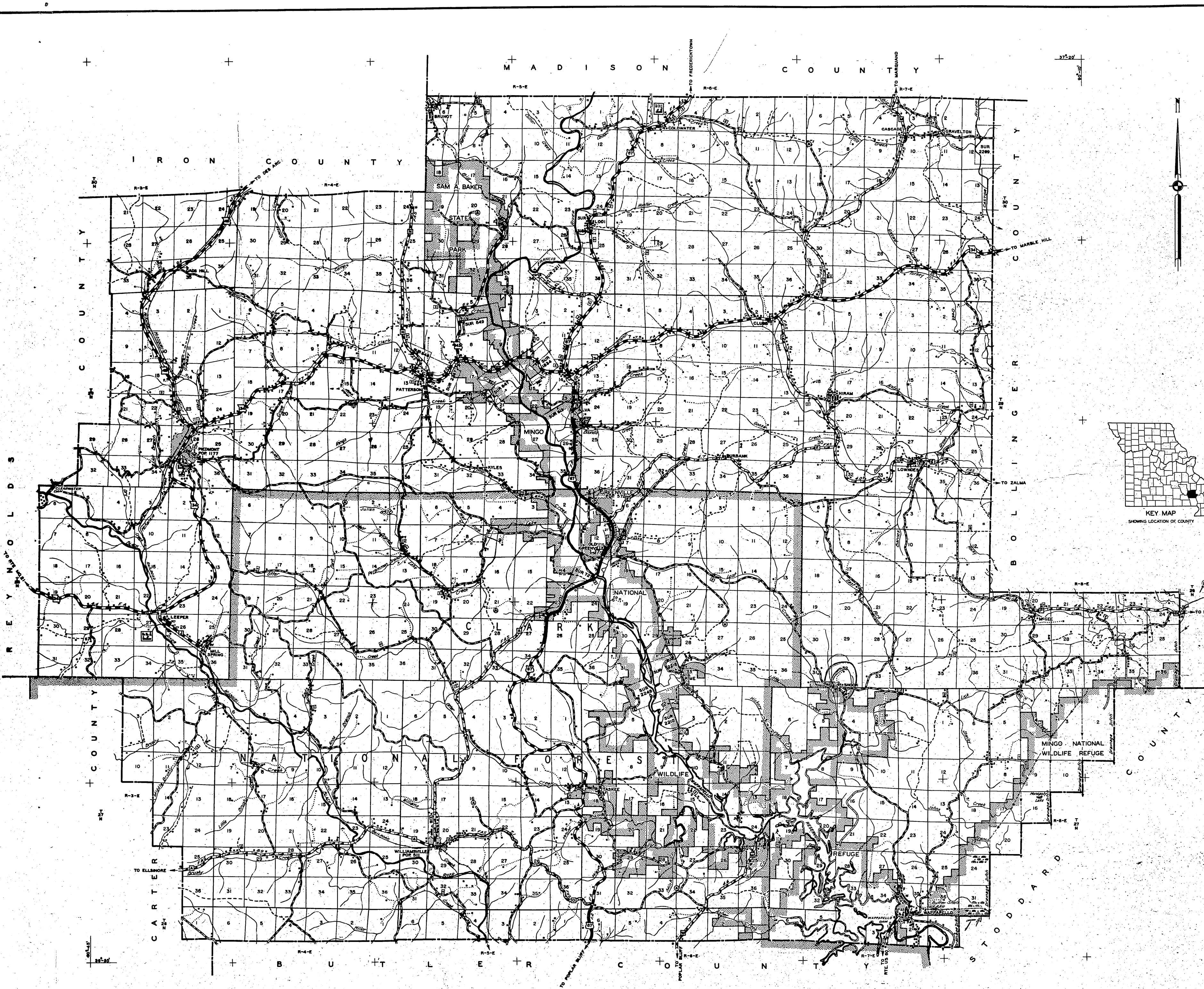
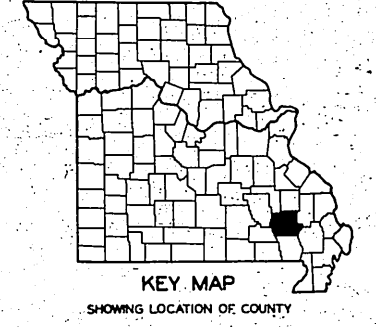


STATE HIGHWAYS AND COUNTY AID ROADS CORRECTED TO DECEMBER 1 1949




LEGEND

- Private Road
- Unimproved Road
- Graded and Drained Road
- Gravel Road
- Gravel-Graded Road
- Bituminous Road - Low Type
- Paved Road
- Decided Frontage
- U.S. Numbered Highway
- State Numbered Highway
- State Lettered Highway
- Designation of Road when State
- Federal Aid Highway System
- Federal Aid Secondary Highway System
- Traffic Circle
- Clear Leaf
- Railroad - Single Operating Company
- Railroads Adjacent - Separately Operated
- Electric Interlocking or Separated Railroad
- Railroad Station
- Railroad Grade Crossing
- Railroad Above
- Railroad Below
- Railroad Trestle
- Air Route
- Military Field
- Commercial or Municipal Field
- Landing Area or Strip
- Airway Beacon Light
- Points between which Distances are Measured
- Opened Ship and Barge Lifts
- Dock, Pier or Landing
- Ferry, Tug, Flat-Ferry
- Navigable Stream
- Head of Navigation
- Dam
- Dam - With Lock
- Dam - With Road
- Wild Stream
- Narrow Stream
- Intermittent Stream
- Drainage Ditch
- Marsh or Swamp Land
- Reservoir, Pond or Lake
- Reservoir and Dam
- Levee or Dike
- Levee or Dike with Road
- Ford
- Paved Ford or Low Water Bridge
- Highway Bridge - Heavy (500-ton or over)
- Small Bridges - County, Spaced
- Bridge - Long River Crossing
- Drawbridge
- Suspension Bridge
- Arch Bridge
- Truss Bridge - (s-steel, w-wood)
- State Line
- County Line
- Civil Township Line
- Congressional Township Line
- Section Line
- Land Grant Survey Line
- City, Town and Village
- Unincorporated Unit
- Park or Reserve
- State Site
- Small Park
- Picnic Ground
- Piggery, Swine
- Bathing Beach
- Tourist Camp
- Fish Hatchery
- Bird Sanctuary
- Game Preserve
- Golf Course
- Fairground
- Camp or Inn
- Farm Unit
- Shooting Unit (with farm)
- Dwelling - Closely Spaced
- Commercial Dwelling and Business
- Seasonal Dwelling
- Seasonal Dwellings - Closely Spaced
- Home or Inn
- Church or Other Religious Institution
- Hospital
- Cemetery
- Church with Cemetery - Adjacent
- Store or Small Business
- Factory or Industrial Plant
- Quarry - Stationary
- Mine, Shaft, Drift or Quarry
- Nursery
- Schoolhouse
- Consolidated or Large School
- Post Office
- Town or Community Hall
- Mineral Springs Features - Closely Spaced
- County Farm, House or Infirmary
- Pumping Station - Oil or Gas
- Transmission Line
- Radio Station
- Forest Ranger Station
- Observation Tower
- Highway Patrol Station
- State Capitol
- County Seat
- Other Cities and Villages



GENERAL HIGHWAY MAP
WAYNE COUNTY
MISSOURI

PREPARED BY THE
HIGHWAY PLANNING DEPARTMENT
MISSOURI STATE HIGHWAY DEPARTMENT
IN COOPERATION WITH THE
PUBLIC ROADS ADMINISTRATION
FEDERAL WORKS AGENCY



1949